


Tastbare Versionen ausgewählter Grafiken aus dem Schulbuch

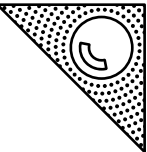
Zeitbilder 3



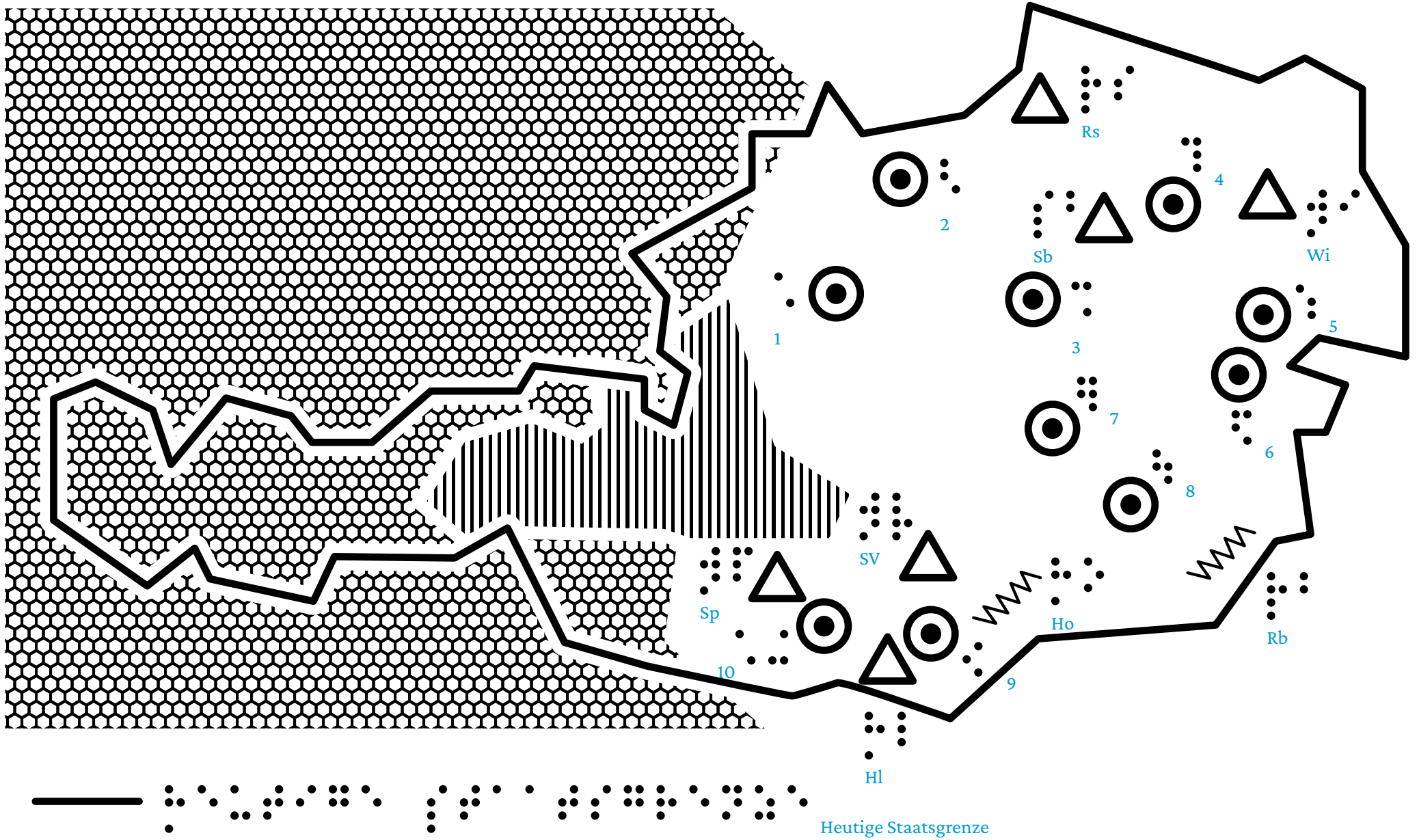
Grafiken: Tomáš Batha

ZB3

S.13



Verbreitung des Glaubens in Österreich vor der GR um 1550



Heutige Staatsgrenze




ZB3

Verbreitung des Glaubens - Legende

überwiegend katholisch



stark gemischt



überwiegend protestantisch



protestantische Zentren:



1: Gmunden, 2: Linz

3: Weidhofen a. d. Ybbs

4: St. Pölten, 5: W. Neustadt

6: Aspang, 7: Leoben, 8: Graz

9: Klagenfurt, 10: Villach

Renaissanceschlösser/Bauten:



Hb: Hollenburg, Rs: Rappottenstein


Sb: Schallabg, Sp: Spittal/Drau

SV: St.Veit/Glan, Wi: Wien

Festungen g. die Osmanen



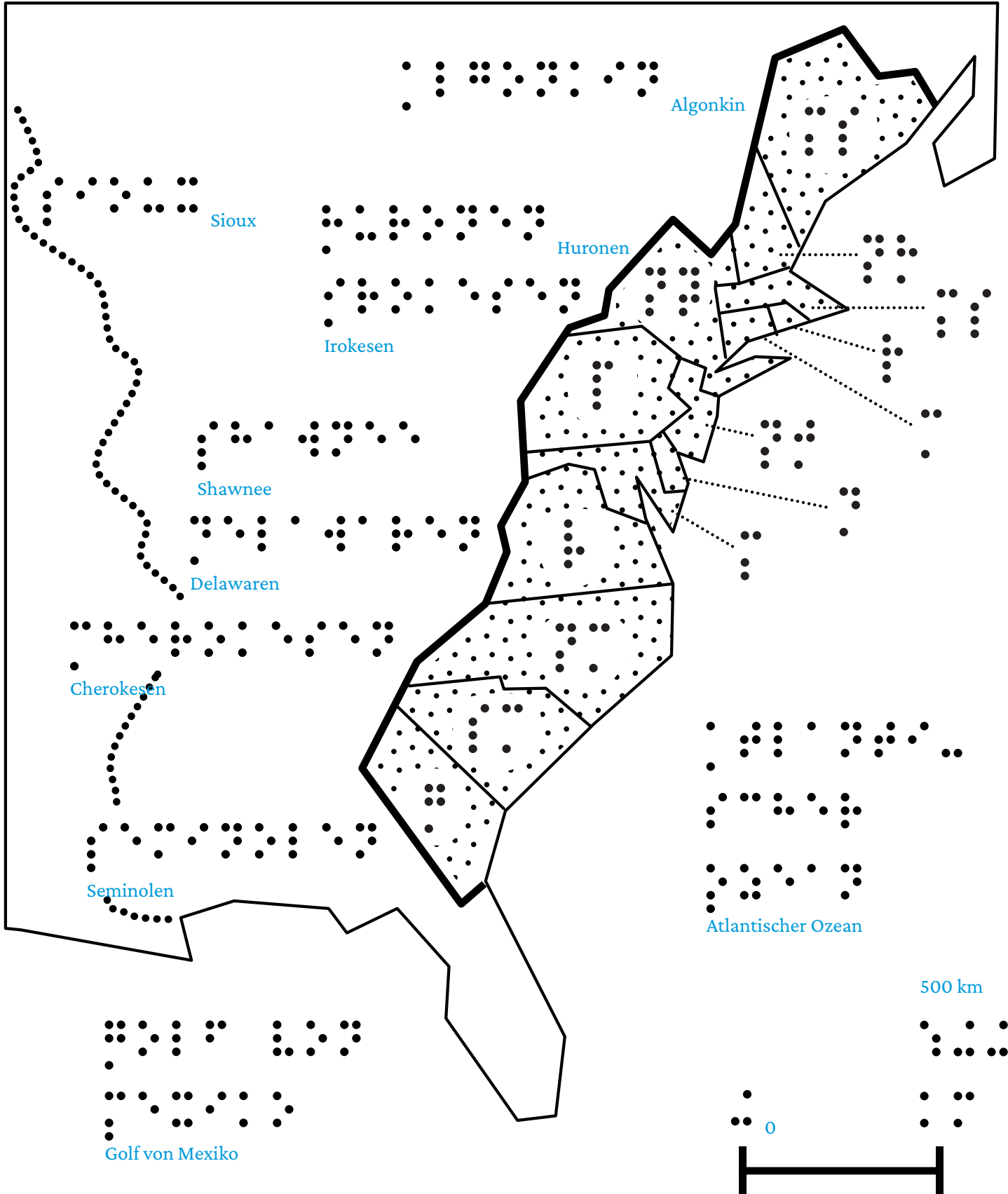
Ho: Hochosterwitz, Rb: Riegersburg



ZB3

S.40

Entwicklung der 13 englischen Kolonien (1/3)





ZB3

S.40

englischen Kolonien (1/3), Legende:

Entwicklung der 13

Mississippi

Mississippi

Britisches Kolonialgebiet 1763

Britisches Kolonialgebiet 1763

Grenzen der 13 Kolonien

Grenzen der 13 Kolonien

Britische königliche Proklamationsgrenze 1763 = Siedlungsverbot für Weiße westlich dieser Linie


Britische königliche Proklamationsgrenze 1763 = Siedlungsverbot für Weiße westlich dieser Linie

Sioux, Huronen usw. = Indianerstämme

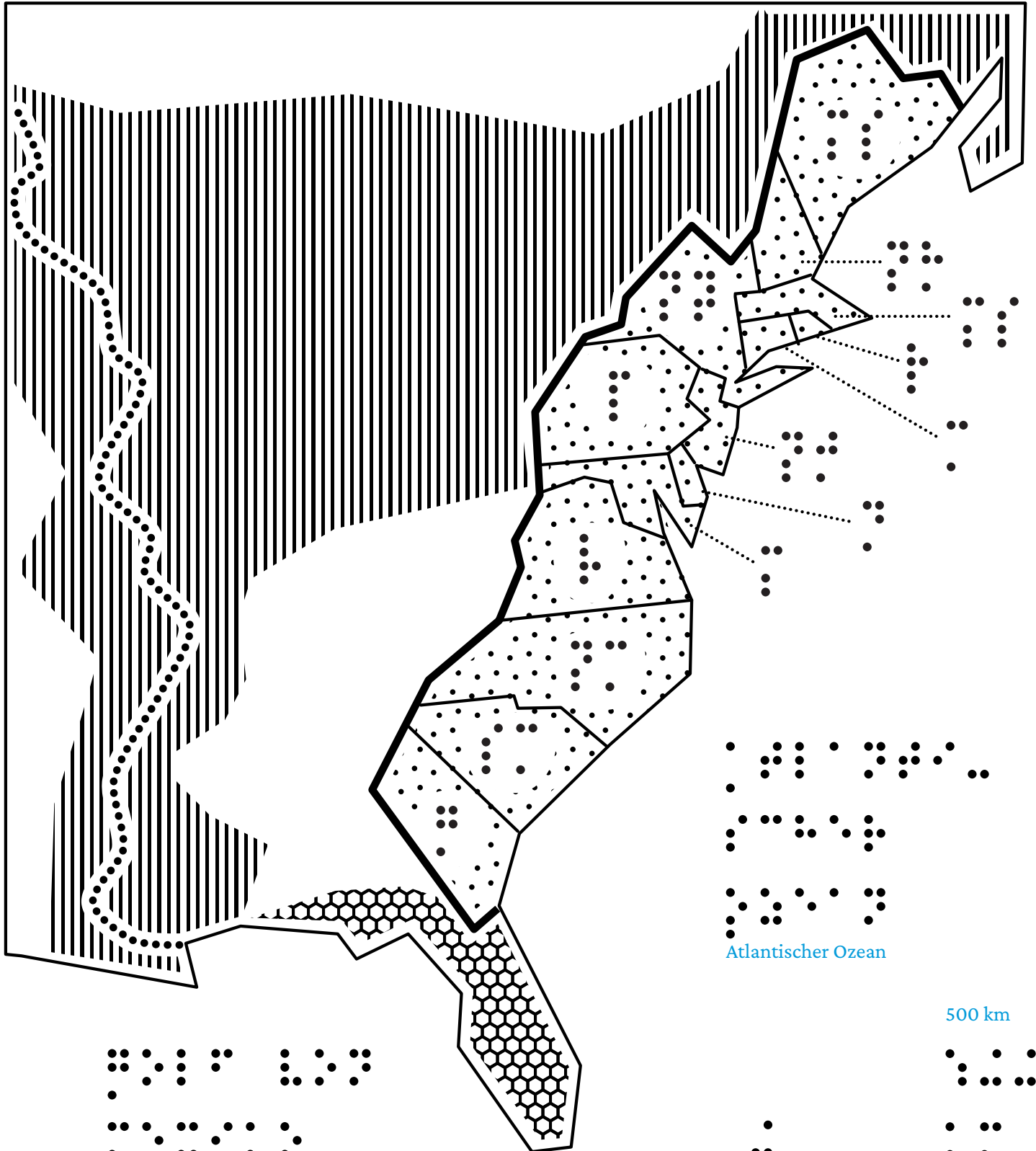
Sioux, Huronen usw. = Indianerstämme

ZB3

S.40

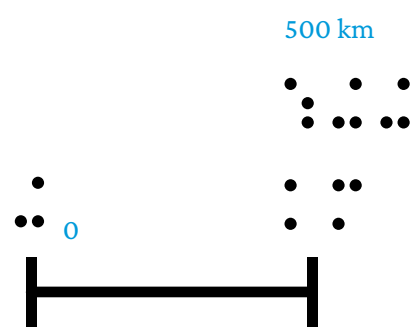




Entwicklung der 13 englischen Kolonien (2/3)




Atlantischer Ozean

Golf von Mexiko







ZB3





S.40




Entwicklung der 13 englischen Kolonien (2/3), Legende:




Spanisches Kolonialgebiet bis 1763 (Florida)




Französisches Kolonialgebiet bis 1756/1763



Mississippi



Britisches Kolonialgebiet 1763



Britische königliche Proklamationsgrenze 1763



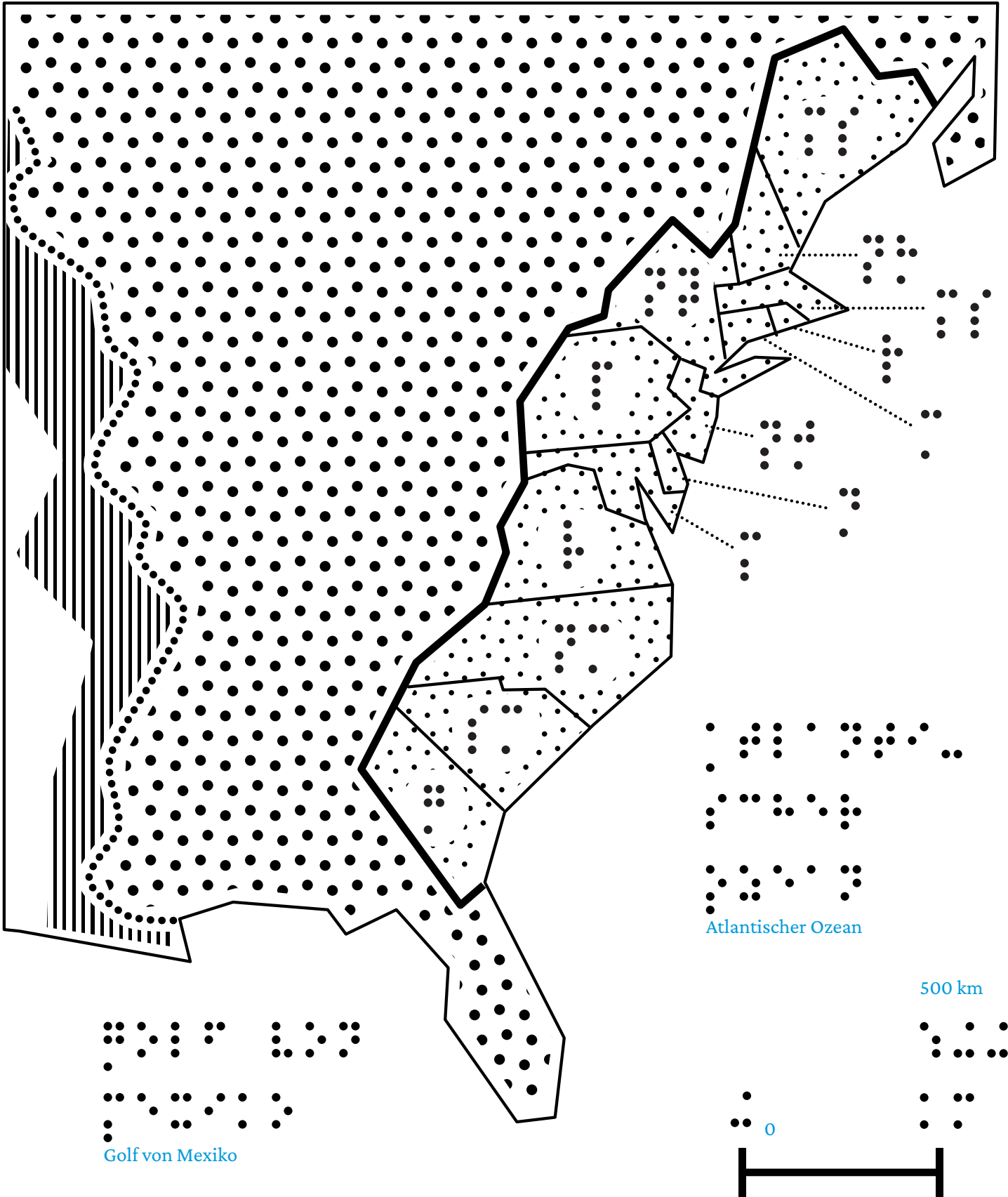
Grenzen der 13 Kolonien





ZB3

S.40


Entwicklung der 13 englischen Kolonien (3/3)






ZB3


S.40



Entwicklung der 13 englischen Kolonien (3/3), Legende:




Britische Erwerbungen




Franz. Kolonialgebiet




Mississippi



Britisches Kolonialgebiet 1763




C: Connecticut, D: Delaware,




G: Georgia, M: Maryland,




NC: North Carolina,



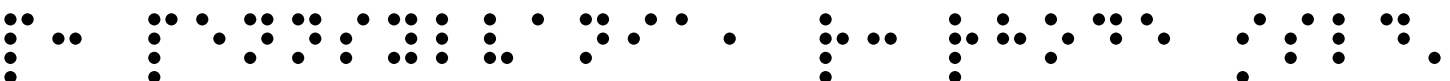
NH: New Hampshire,



NJ: New Jersey, NY: New York




M: Maryland, MS: Massachusetts



P: Pennsylvania, R: Rhode Isl.



SC: South Carolina, V: Virginia




ZB3



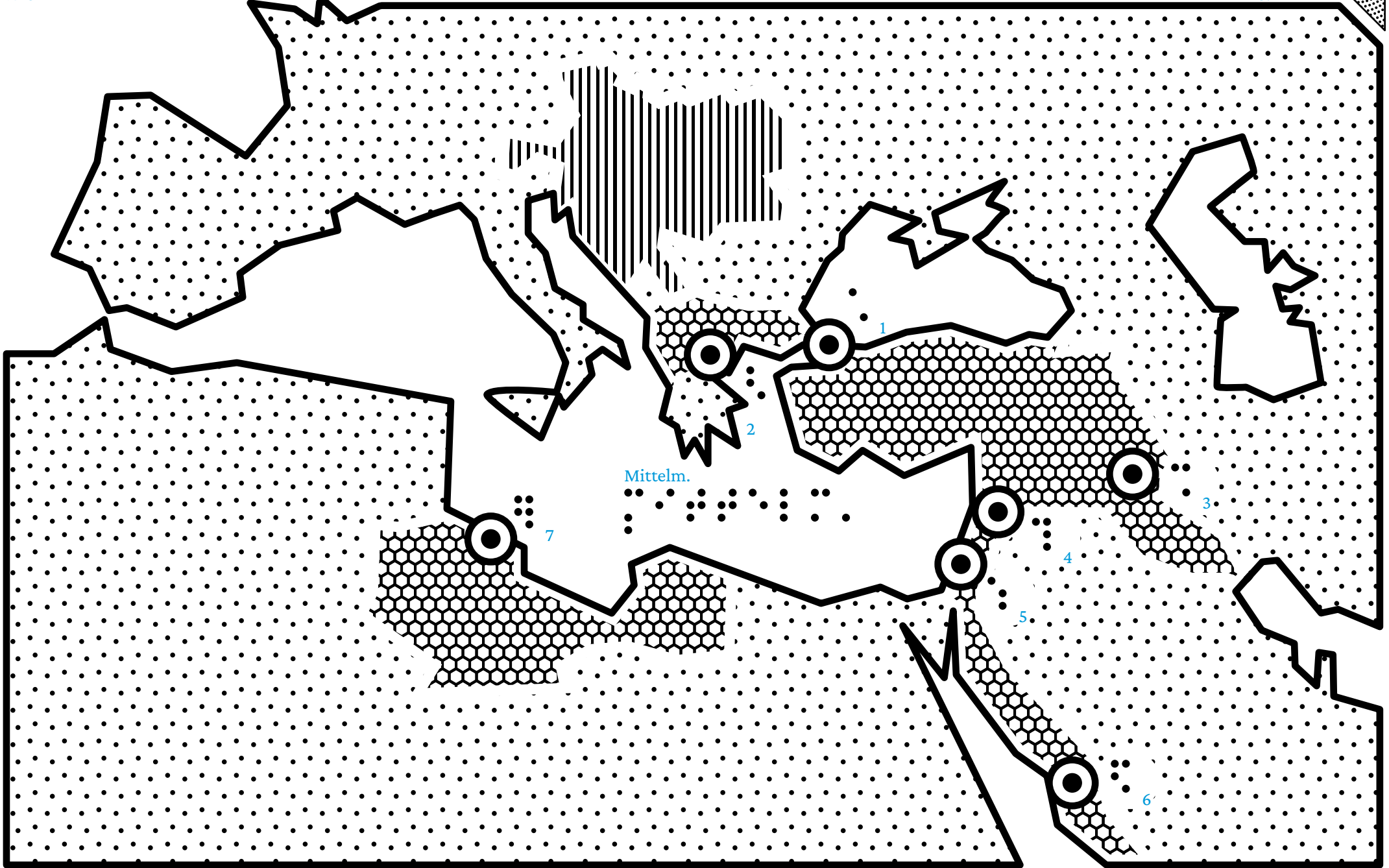
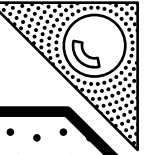
Osmanisches Reich um 1900




Mittelm.




S.71





ZB3




S.71



Osmanisches Reich um 1900 - Legende:




Osmanisches Reich




Österreich- Ungarn





Andere Staaten




Bedeutenswerte Städte:




1: Konstantinopel (Istanbul) (heutige Türkei)




2: Saloniki (heutiges Griechenland)




3: Bagdad (heutiger Irak)




4: Damaskus (heutiges Syrien)



5: Jerusalem (heutiges Israel)



6: Mekka (heutiges Saudi-Arabien)



7: Tripolis (heutiges Libyen)