


Tastbare Versionen ausgewählter Grafiken aus dem Schulbuch


Alles klar! 4 Teil A




Grafiken: Tomáš Batha



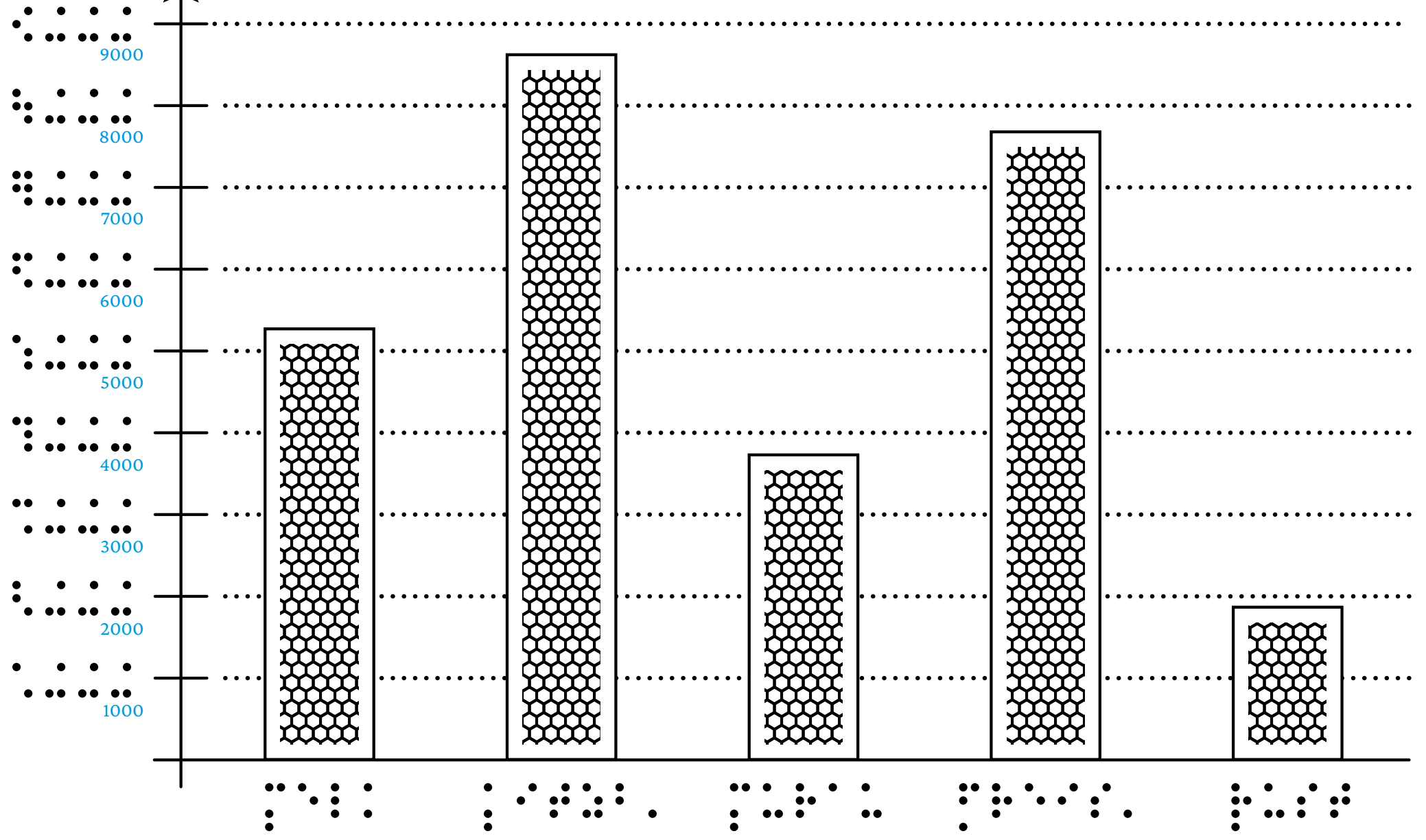
All.klar4A



S.48 5



Personen








Melk

Kitzb.

Murau

Freis.

Rust



All.klar4A

1000

2000

3000


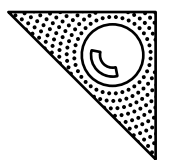
4000

5000

6000

7000

S.49 1



km

Nil



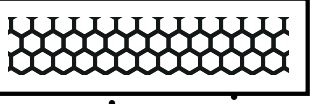
Kongo



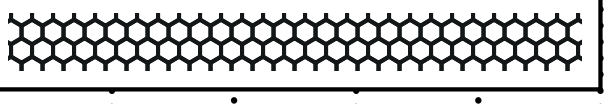
Donau



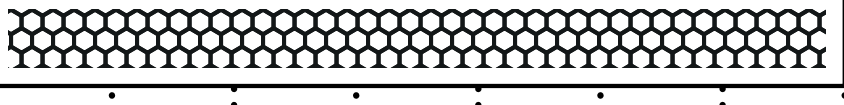
Fluss (= Rhein)



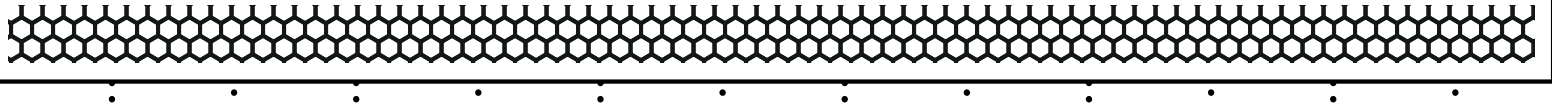
Fluss (= Ganges)



Fluss (= Wolga)

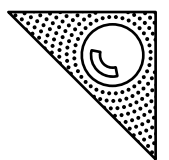


Fluss (= Amazonas)

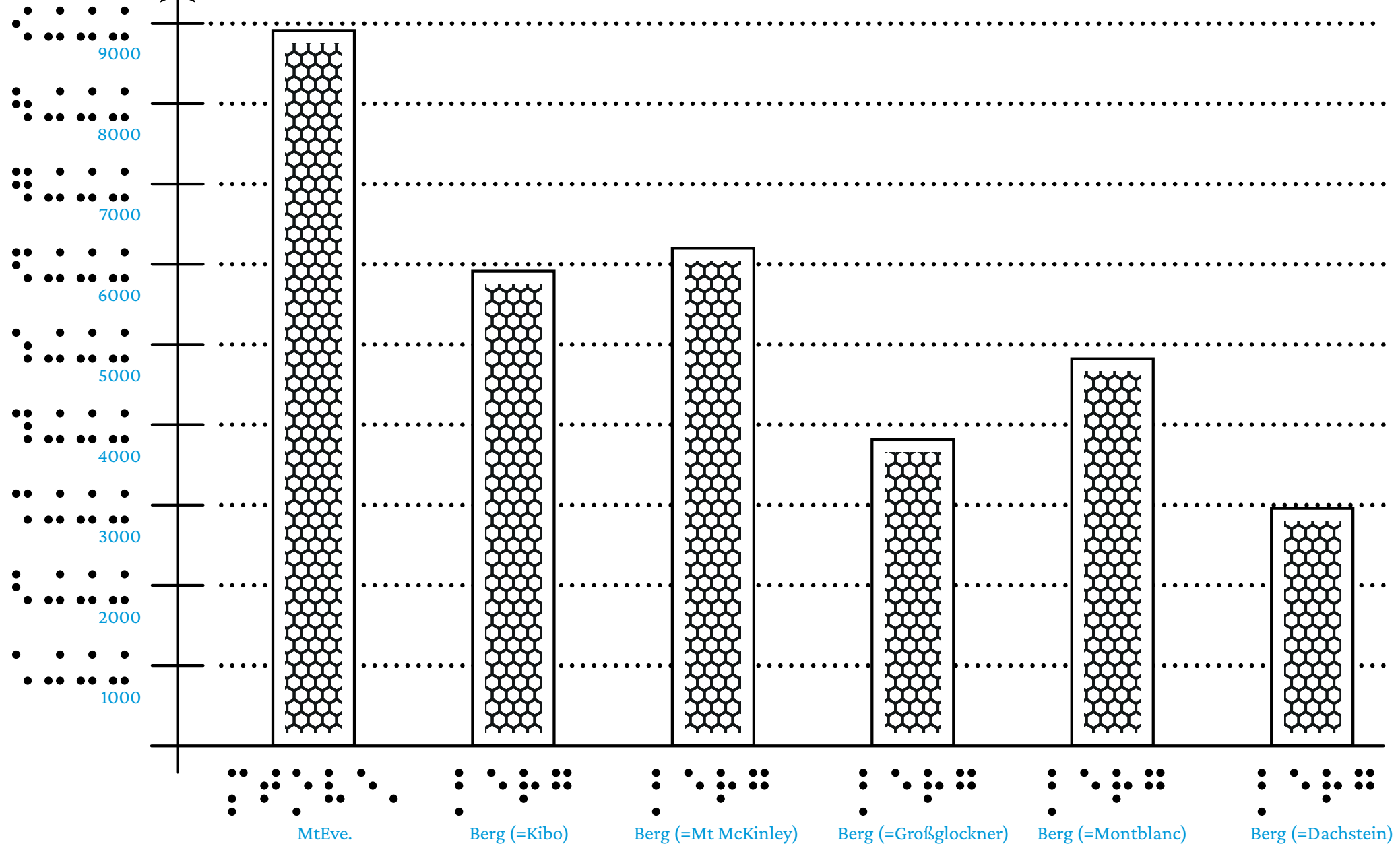


All.klar4A

S.49 2



m



MtEve.

Berg (=Kibo)

Berg (=Mt McKinley)

Berg (=Großglockner)

Berg (=Montblanc)

Berg (=Dachstein)

All.klar4A

2000

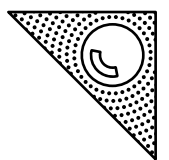
4000

6000

8000

S.493

10000



• • • •
• • • •

• • • •
• • • •

• • • •
• • • •

• • • •
• • • •

• • • •
• • • •

•
•

m

• • • •
• • • •

Pazif.

• • • •
• • • •

Atlan.

• • • •
• • • •

Indis.

• • • •
• • • •

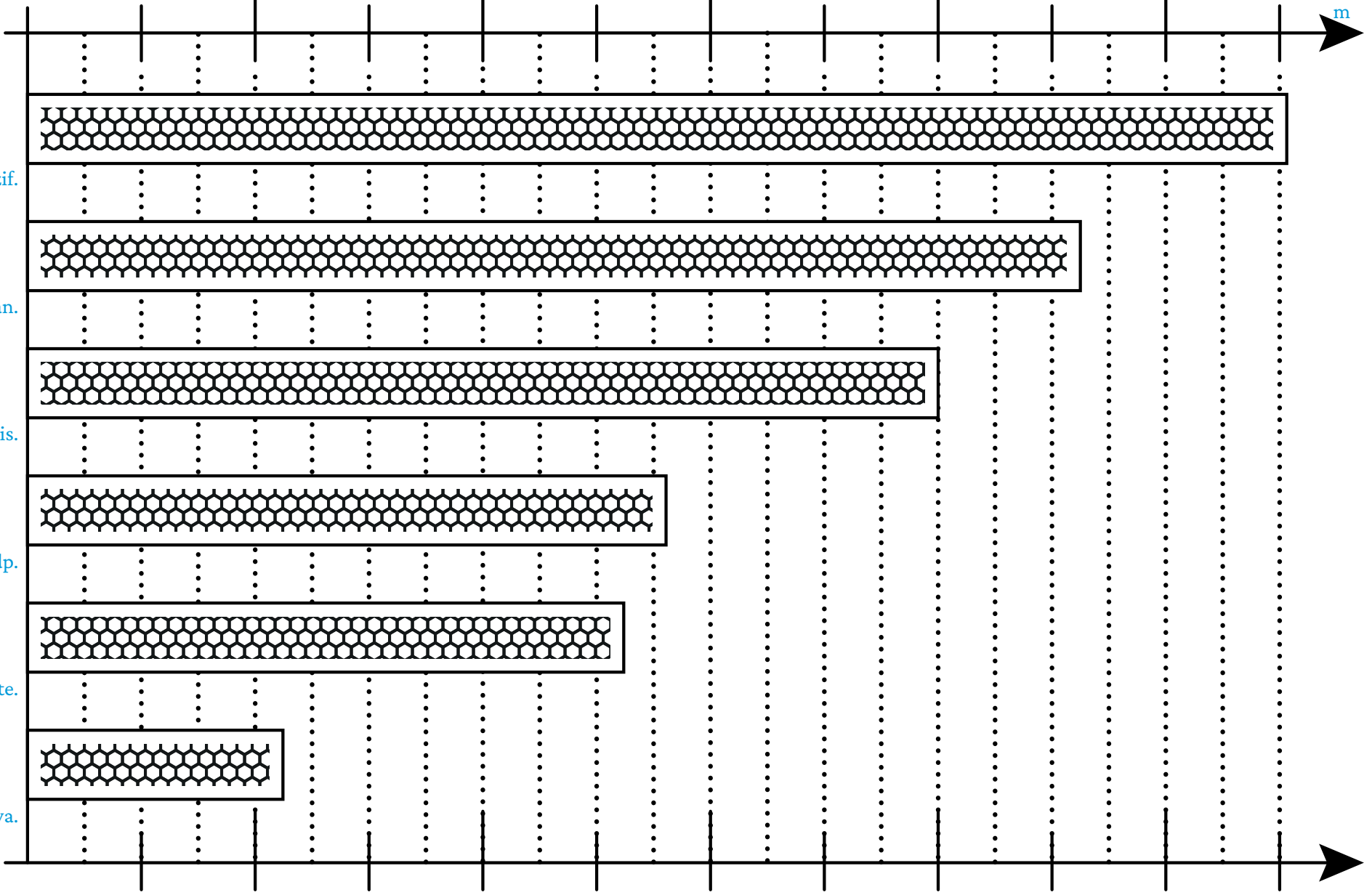
Nordp.

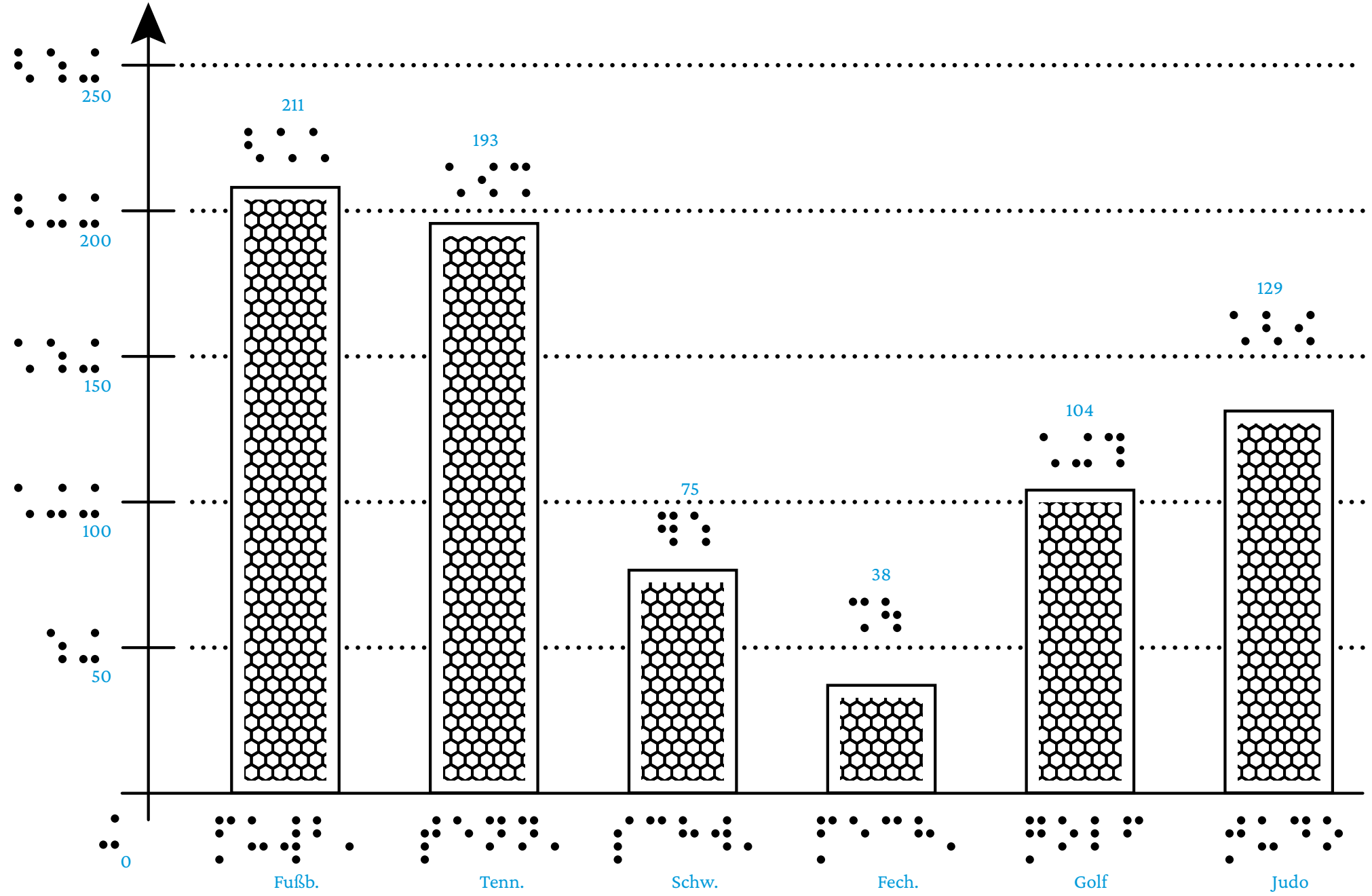
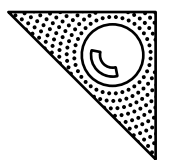
• • • •
• • • •

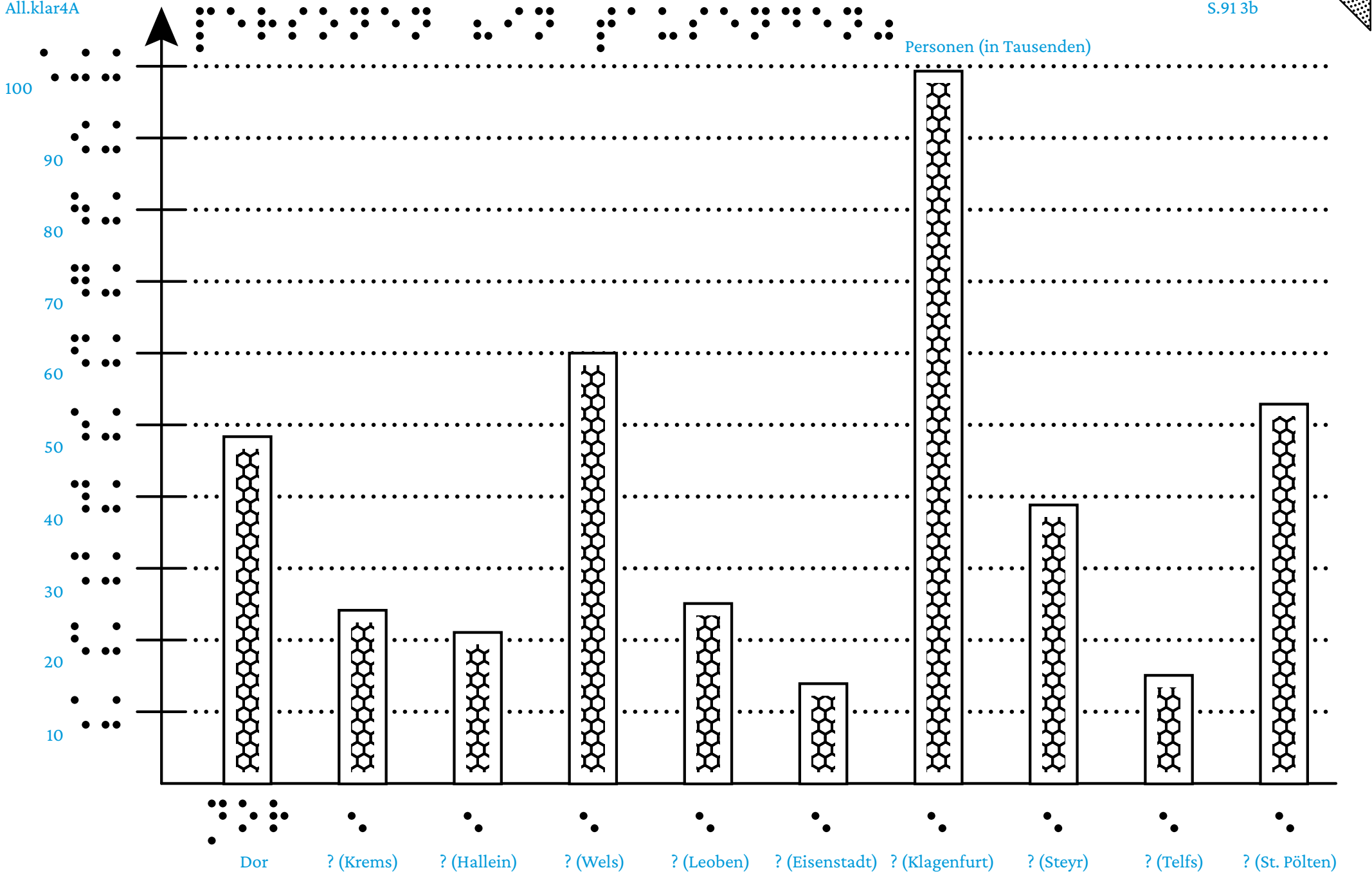
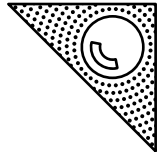
Mitte.

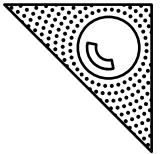
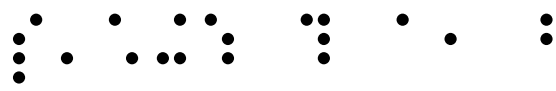

• • • •
• • • •

Schwa.









All.klar4A

S.105 4 a, b

